




The State of South Carolina,
County of GREENVILLE.



KNOW ALL MEN BY THESE PRESENTS, That T. C. STONE, HARRIET M. STONE,
 Individually and as Trustee for E. E. Stone and E. E. Stone,
 in the State aforesaid, in consideration of the sum of Forty-three Hundred Twenty (\$4,320.00)
 and no/100 ----- Dollars,
 to us ----- in hand paid at and before the sealing of these presents by
Furman C. Smith,
 (the receipt whereof is hereby acknowledged), have granted, bargained, sold and released, and by these pres-
 ents do grant, bargain, sell and release unto the said Furman C. Smith:

All that certain lot or parcel of land, situate, lying and being
 in the City of Greenville, County of Greenville, State of South Carolina
 in Croftstone Acres Subdivision (a revised portion thereof), being
 known and designated as Lot No. 19, Section G, and being described
 according to a plat prepared by Piedmont Engineering Service, Greenville,
 S. C., dated August 8, 1950, entitled "A Revision of a Portion of
 Croftstone Acres in and near Greenville, S. C.". The aforementioned
 lot has according to said plat the following metes and bounds, courses
 and distances to-wit:

BEGINNING at an iron pin on the Eastern side of Olwell Avenue at
 the joint front corner of Lots Nos. 18 and 19, Section G, and running
 thence along the common line of said Lots N. 79-24 E. 145.0 feet to
 an iron pin, the joint corner of Lots Nos. 17, 18, 19, Section G;
 thence along the common line of Lots Nos. 17 and 19 S. 50-22 E. 95.4
 feet to an iron pin, the joint rear corner of Lots Nos. 17, 19, and 22,
 Section G; thence along the common line of Lots Nos. 19 and 22 S. 40-10
 W. 108.9 feet to an iron pin, the joint rear corner of Lots Nos. 19
 and 20, Section G; thence along the common line of said last mentioned
 lots N. 72-48 W. 162.0 feet to an iron pin on the Eastern side of
 Olwell Avenue; thence along the Eastern side of Olwell Avenue N. 7-30 E.
 70 feet to an iron pin, the beginning corner.

ALSO:
 All that certain lot or parcel of land, situate, lying and being
 in the City of Greenville, County of Greenville, State of South Carolina
 in Croftstone Acres Subdivision (a revised portion thereof), being
 known and designated as Lot No. 11, Section F, and being described
 according to a plat prepared by Piedmont Engineering Service, Greenville,
 S. C., dated August 8, 1950, entitled "A Revision of a Portion of
 Croftstone Acres in and near Greenville, S. C.". The aforementioned
 lot has according to said plat the following metes and bounds, courses
 and distances to-wit:

BEGINNING at an iron pin on the Western side of Mitchell Avenue
 at the joint front corner of Lots Nos. 10 and 11, Section F, and running
 thence along the common line of said Lots S. 64-42 W. 183.7 feet to an
 iron pin, the joint rear corner of Lots Nos. 10, 11 and 17, Section
 F; thence along the common line of 11 and 17 N. 29-38 W. 51.7 feet to
 an iron pin, the joint rear corner of Lots Nos. 11 and 12; thence along
 the common line of said last mentioned lots N. 52-49 E. 186.3 feet to
 an iron pin on the Western side of Mitchell Avenue; thence along the
 Western side of Mitchell Avenue S. 28-34 E. 90 feet to an iron pin,
 the beginning corner.

183-2-19
 183-10-8 & 12
 183-11-12

LOTS. 19 SECT. G LOT 13 SECT F
 11 " " F
 15 " " F

2/91